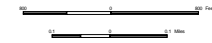



CITY OF MELROSE

Stearns County, Minnesota

ZONING MAP



UPDATED:
MAY 2006

LEGEND

ZONING LEGEND

ZONING DESIGNATION

- R-1: RESIDENTIAL
- R-2: MODERATE DENSITY RESIDENTIAL
- R-3: MULTIPLE FAMILY RESIDENTIAL
- RMH: MOBILE HOME SUBDIVISION
- C-1: COMMERCIAL DOWNTOWN
- C-2: COMMERCIAL HIGHWAY
- C-3: COMMERCIAL LIMITED
- I: INDUSTRY
- I-2: LIGHT INDUSTRIAL
- M-1: MEDICAL SERVICES DISTRICT
- P: PUBLIC INSTITUTIONAL

CITY FEATURES

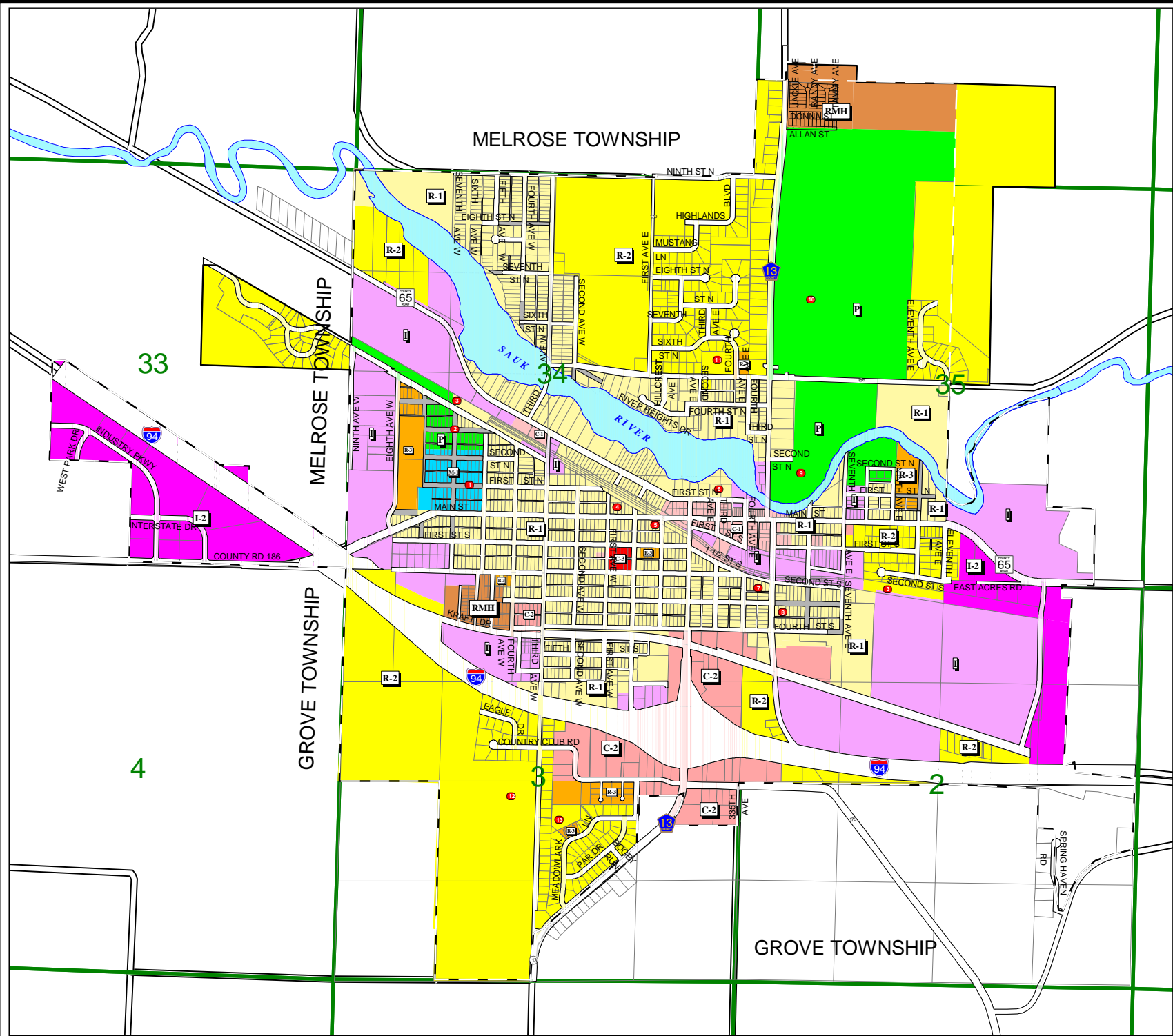
- City Boundary
- Water
- Right of Way
- Exempt Right of Way

OTHER FEATURES

- Section
- Roads - Outside City

POINTS OF INTEREST

- 1 Health Care Services
- 2 Jaycee Park
- 3 Lake Wobegon Regional Trail
- 4 Memorial Park
- 5 Helferman Park
- 6 City Hall
- 7 St. Mary's Catholic Church
- 8 St. Mary's School
- 9 Sauk River Park
- 10 Melrose Area Public Schools
- 11 St. Paul's Lutheran Church
- 12 Meadowlark Golf Course
- 13 Meadowlark Park



33

4

MELROSE TOWNSHIP

MELROSE TOWNSHIP

GROVE TOWNSHIP

GROVE TOWNSHIP

34

35

2

3

WEST PARK DR
INDUSTRY PKWY
INTERSTATE DR
COUNTY RD 186

SAUK RIVER

NINTH ST N
EIGHTH ST N
SEVENTH ST N
SIXTH ST N
FIFTH ST N
FOURTH ST N
THIRD ST N
SECOND ST N
FIRST ST N

NINTH AVE W
EIGHTH AVE W
SEVENTH AVE W
SIXTH AVE W
FIFTH AVE W
FOURTH AVE W
THIRD AVE W
SECOND AVE W
FIRST AVE W

HIGHLANDS BLVD
MUSTANG LN
RIVER HEIGHTS DR
EAGLE DR
COUNTRY CLUB RD
MEADOWLARK DR
PAR DR

SPRING HAVEN RD

I-94
I-13

R-1
R-2
C-1
C-2
C-3
I
I-2
M-1
P
RMH